

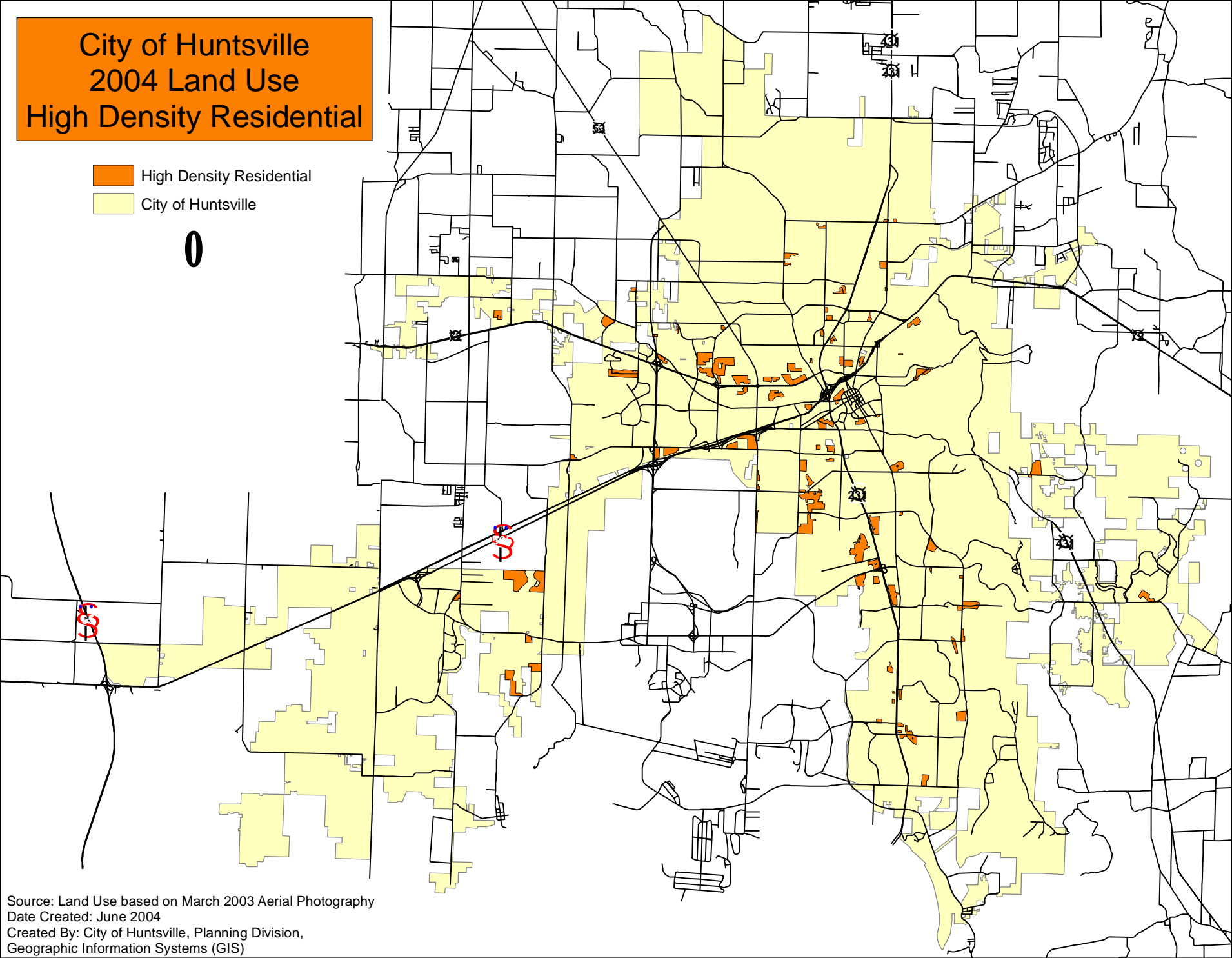


# City of Huntsville 2004 Land Use High Density Residential

-  High Density Residential
-  City of Huntsville

0



Source: Land Use based on March 2003 Aerial Photography  
Date Created: June 2004  
Created By: City of Huntsville, Planning Division,  
Geographic Information Systems (GIS)