
























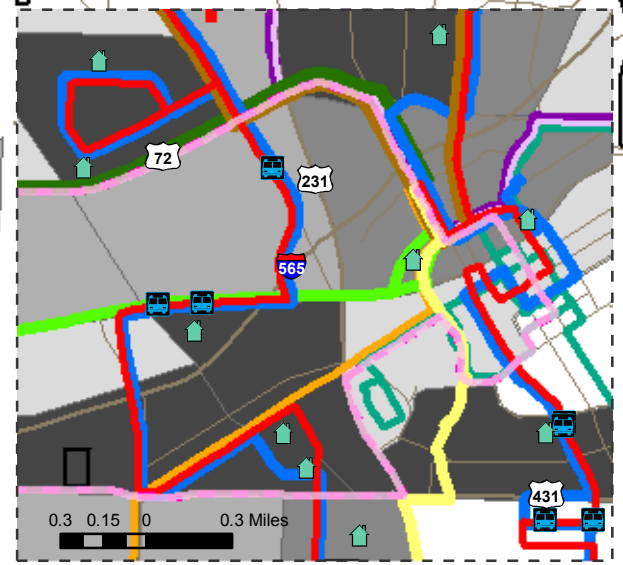

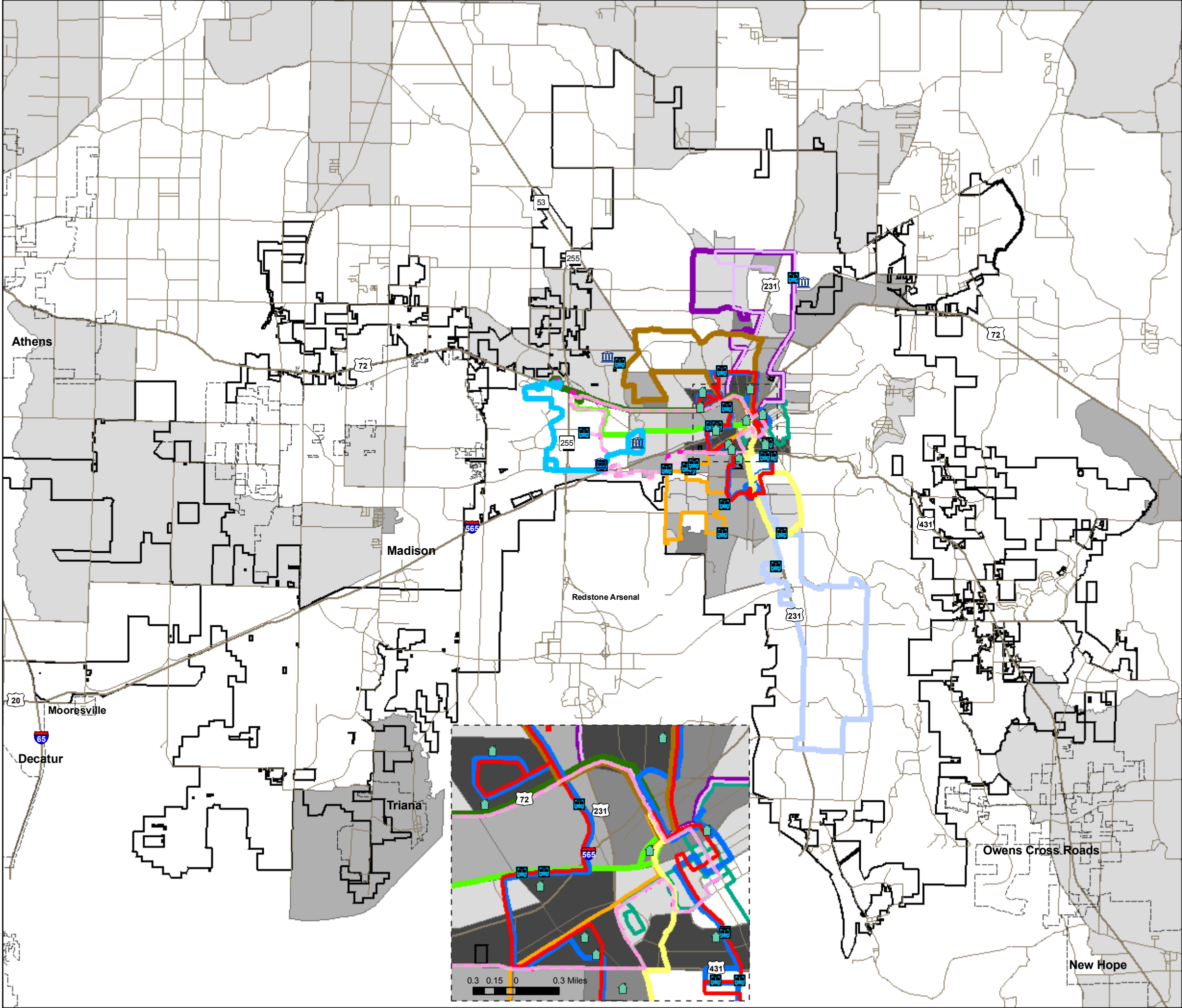


# Title VI Service Standards & Policies

## Poverty

-  Bus Stop with Shelter
-  University
-  Low Income Housing
-  Roads
-  Red Coreloop
-  Blue Coreloop
-  Route 3
-  Route 4
-  Route 5
-  Route 6
-  Route 7
-  Route 8
-  Route 9
-  Route 10
-  Route 12
-  Mon.-Fri. Tourist Loop
-  Sat. Tourist Loop
-  Downtown Trolley
-  Other Cities
-  Huntsville
- Population in Poverty => 10.5%**
-  10.58% - 23.25%
-  23.26% - 34.75%
-  34.76% - 46.72%
-  46.73% - 61.76%
-  61.77% - 74.57%



Created: March 2009